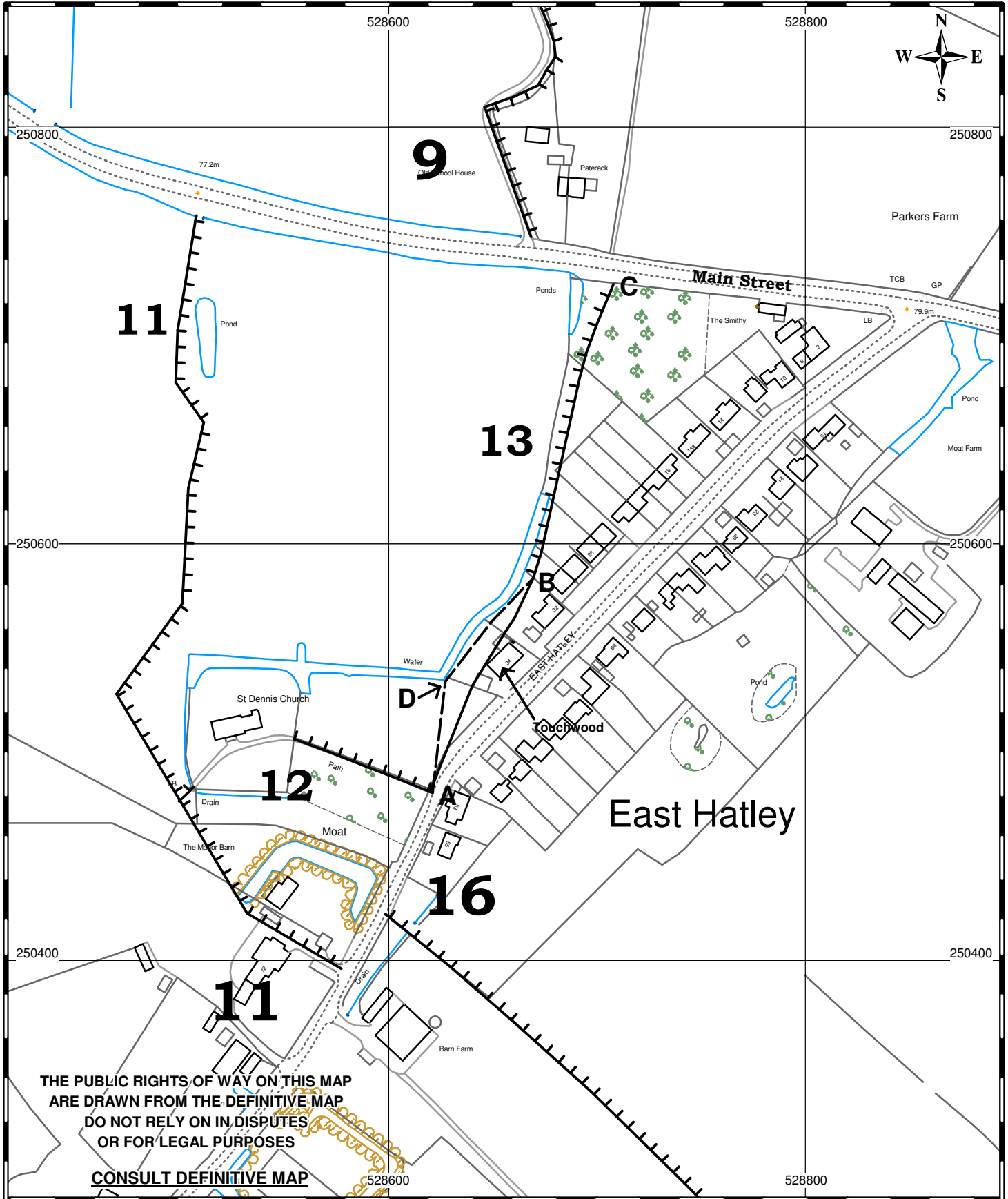




# Proposed Diversion of Public Footpath No.13 (part) Hatley



Scale: 1:2500  
Date: 20/01/2009  
By: fh390

**Key - Drawn from the Definitive Map**

- Path to be stopped up 
- Path to be created 
- Unaffected Public Footpath 